



Directions for Teachers

Kids' World of Energy Festival

May 12 - 14, 2010

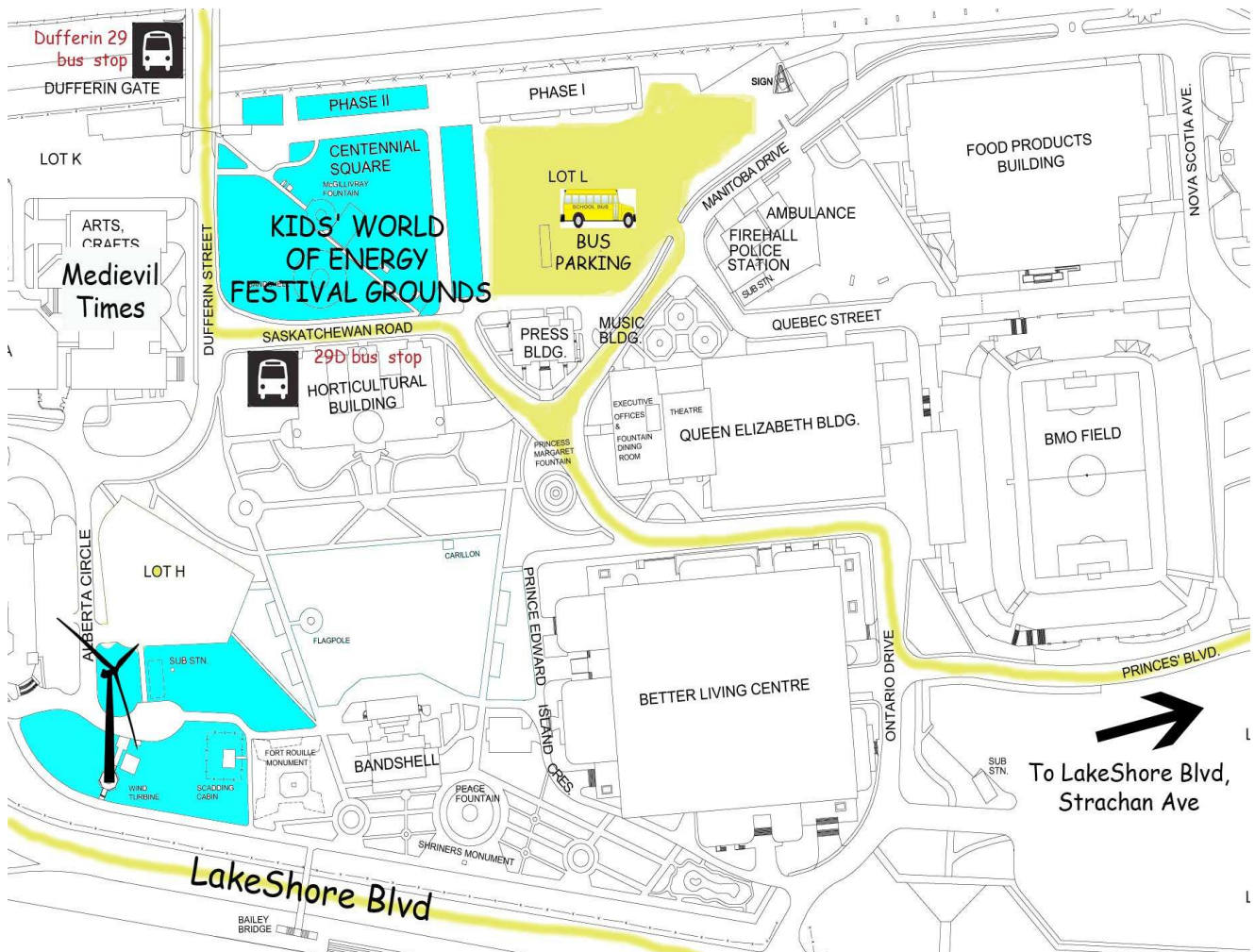
Centennial Park, Exhibition Place

Schools are responsible for coordinating their own transportation to the 2010 Kids' World of Energy Festival, either by (chartered) school bus or TTC. We encourage you to take the TTC with your class to the festival, as it is more flexible, more economical, and of course, better for the environment!

Schools traveling by bus should inform their bus driver to let them off at **Parking Lot L** near the **Dufferin Street** entrance of the Exhibition Place (see map below)

Centennial Park Area Map

Indicates Bus Parking & TTC stops for 29 and 29D Dufferin Bus



Draft Festival Site Map

Workshop and Activity Themes:

- The 'Nuts and Bolts' of Energy
- Renewable Energy
- Energy Conservation
- Climate Change

Workshop Stations:

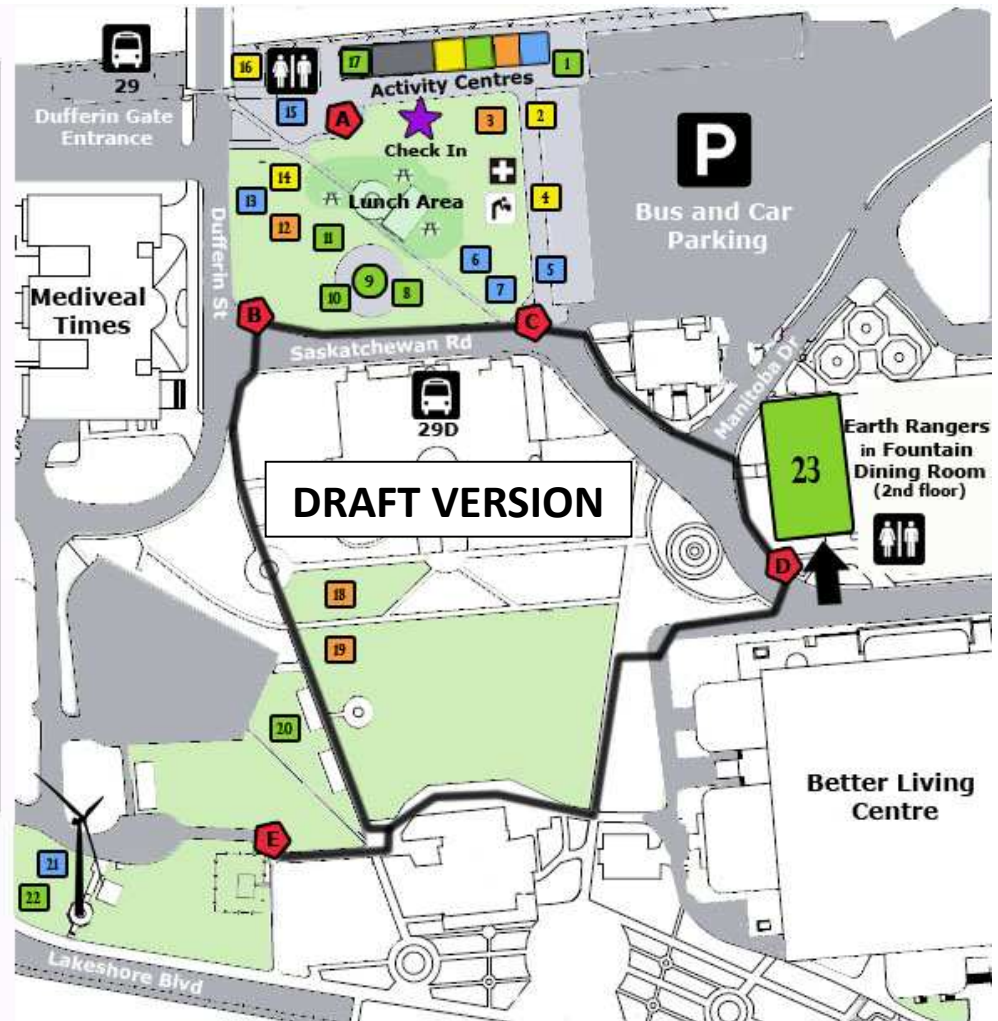
(correspond with numbers on map)

1. City of Toronto Pavilion
2. Wind Farm Circuits
3. MELT (Jump, Sweat, Cool)
4. Heat Transfer: Making Ice Cream!
5. Recycled Fuel: D.I.Y. Sustainability
6. Solar 101
7. Plug into the Sun
8. Conducting an Energy Audit/ Our Furry Friends
9. Wattwise
10. Waste Minimization Challenge
11. Energy Detectives
12. Cycles of the Medicine Wheel
13. Hydrogen and the Fuel Cell Car
14. Captain Conductor and the Insulation Station
15. Capture the Wind
16. Generation Station
17. Learn to Conserve
18. Climate Change Dodgeball
19. Bearly Any Ice
20. Plant a Green Roof
21. Turbine Tour
22. Building a COB Wall
23. Power Up Game Show

◆ Help Centres

★ Registration, Lost & Found, Items for Sale

Please note: This is a draft site map and subject to change. Final site map will be provided in colour



Below are some guidelines for taking the TTC to Centennial Park at the Exhibition Place:

TTC Directions:

Step One:

A. Take the Bloor-Danforth **subway** to Dufferin Station

OR

B. Take a **bus or streetcar** (anywhere in between Wilson Ave and King St.) to Dufferin St.

* Make sure each student takes a **transfer** upon boarding the subway or streetcar*

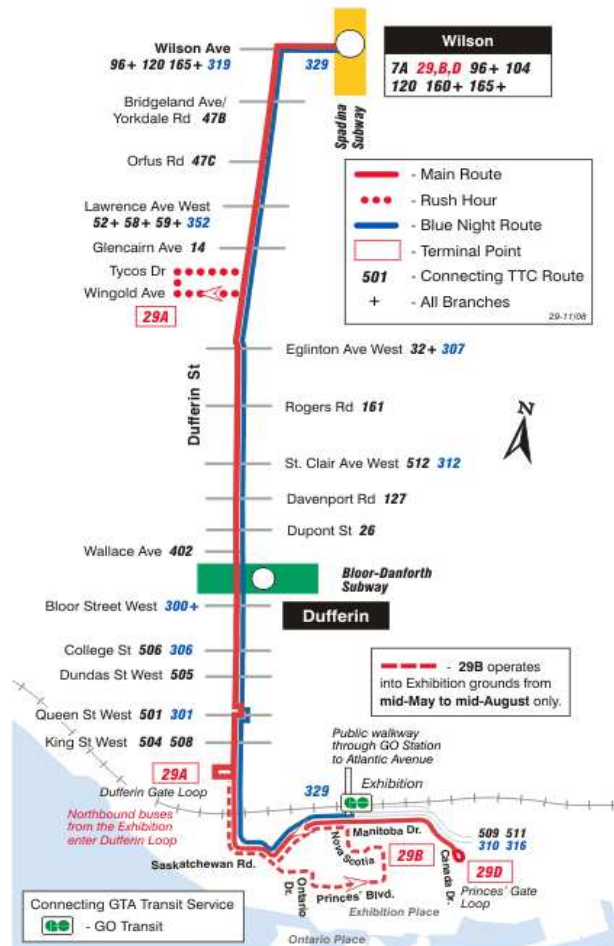
Step Two:

A. Transfer to the 29 DUFFERIN bus and get off at Dufferin Gate Loop. Then walk south to Centennial Park (on left after Dufferine Gates).

OR

B. Take the 29D DUFFERIN bus to Saskatchewan Rd (1 stop past Dufferin Gate loop). Festival will be just to the north in Centennial Park.

29 and 29D Dufferin Bus Map



***Please plan your travel timing to arrive at the festival at approximately 10:00 am.**